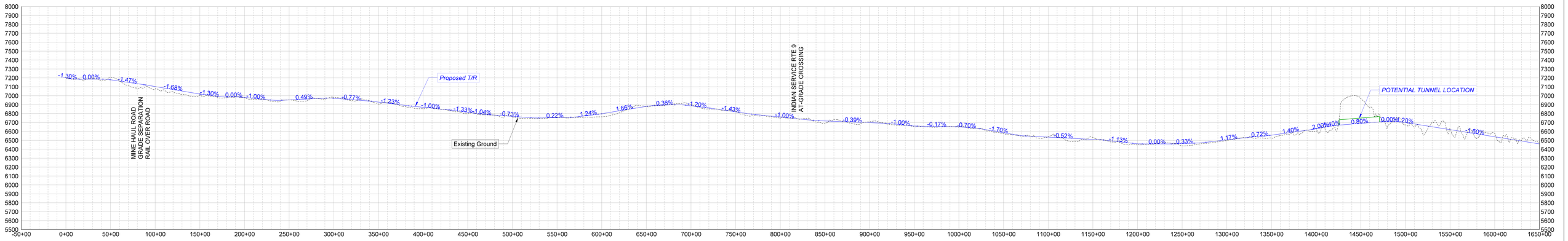

- PRELIMINARY - DRAFT
- CONCEPTUAL - FOR REVIEW/DISCUSSION
- CONCEPTUAL - FOR REVIEW/DISCUSSION
- PRELIMINARY - DRAFT

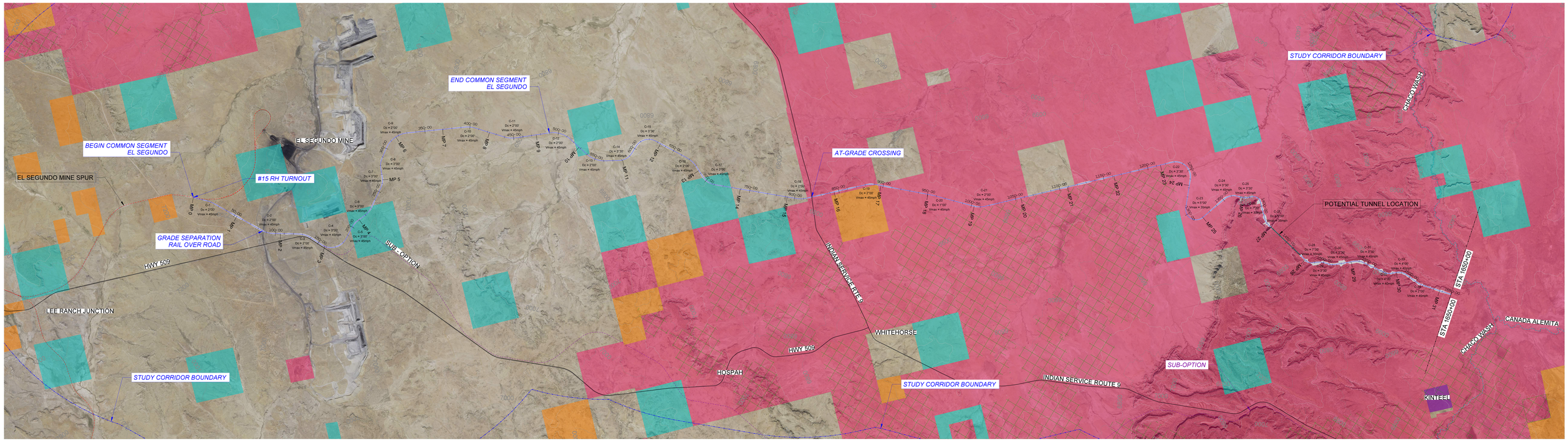

LEGEND:

- TRIBAL LAND - NON-RESERVATION
- STATE LAND
- NATIONAL PARK SERVICE
- BLM LAND
- TRIBAL LAND - ALLOTMENT
- AREAS OF GRADING IMPACT
- MAJOR ROAD
- MAJOR DRAINAGE
- EXISTING BNSF RAILWAY
- CENTERLINE OF 4 CORNERS RR STUDY CORRIDOR
- 4 CORNERS RR STUDY CORRIDOR BOUNDARY
- SUB-OPTION ALIGNMENT - SUPERSEDED FROM PREVIOUS TASK OR CONNECTION TO SPUR (AS NOTED)

NOTES:

1. LAND BASE TYPES FROM COUNTY GIS. TO BE VERIFIED.

- CONCEPTUAL - FOR REVIEW/DISCUSSION
- PRELIMINARY - DRAFT

2500 0 2500 5000
SCALE IN FEET

4-CORNERS RAILROAD - STAR LAKE
PLAN & PROFILE EXHIBIT - 1
27 MAR 2024

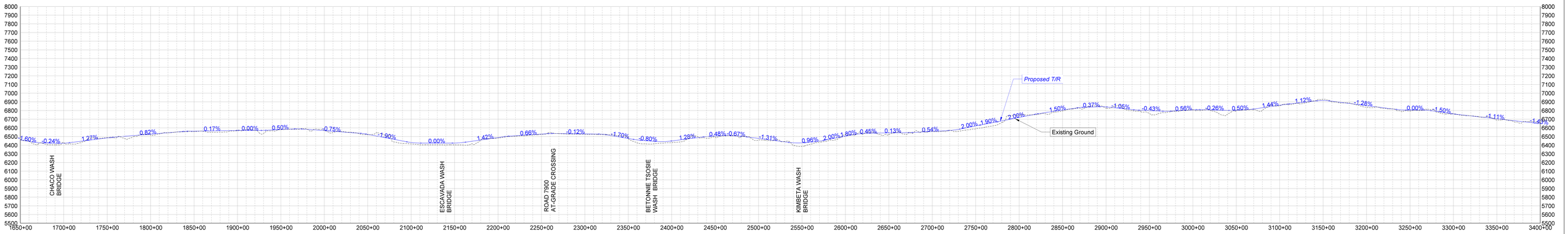

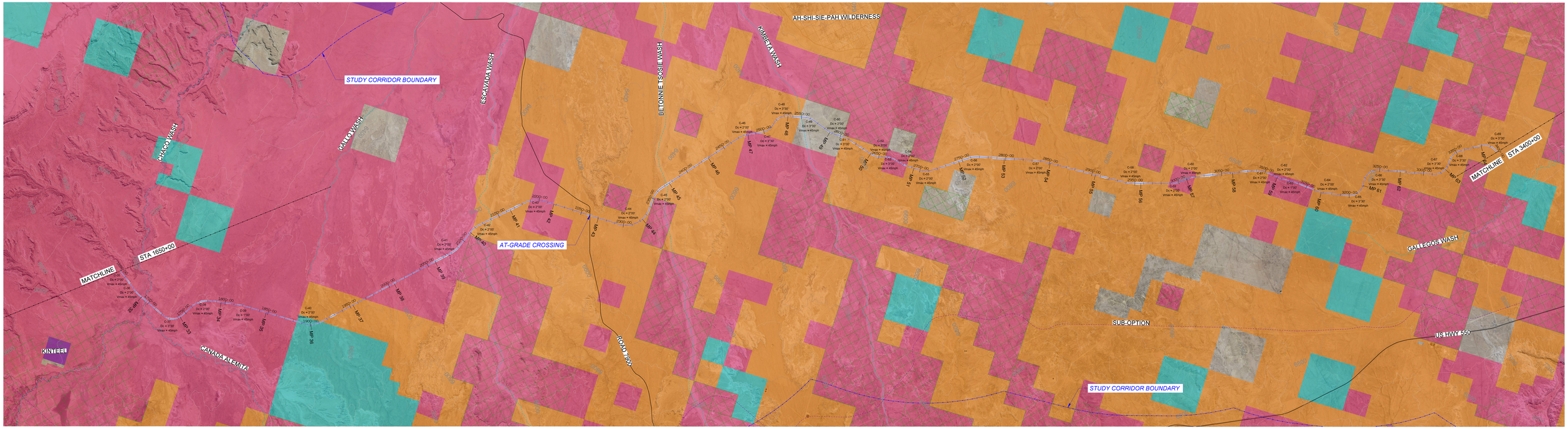

LEGEND:

- TRIBAL LAND - NON-RESERVATION
- STATE LAND
- NATIONAL PARK SERVICE
- BLM LAND
- TRIBAL LAND - ALLOTMENT
- AREAS OF GRADING IMPACT
- MAJOR ROAD
- MAJOR DRAINAGE
- EXISTING BNSF RAILWAY
- CENTERLINE OF 4 CORNERS RR STUDY CORRIDOR
- 4 CORNERS RR STUDY CORRIDOR BOUNDARY
- SUB-OPTION ALIGNMENT - SUPERSEDED FROM PREVIOUS TASK OR CONNECTION TO SPUR (AS NOTED)

NOTES:

1. LAND BASE TYPES FROM COUNTY GIS. TO BE VERIFIED.

- CONCEPTUAL - FOR REVIEW/DISCUSSION
- PRELIMINARY - DRAFT

SCALE IN FEET

4-CORNERS RAILROAD - STAR LAKE
PLAN & PROFILE EXHIBIT - 2
27 MAR 2024

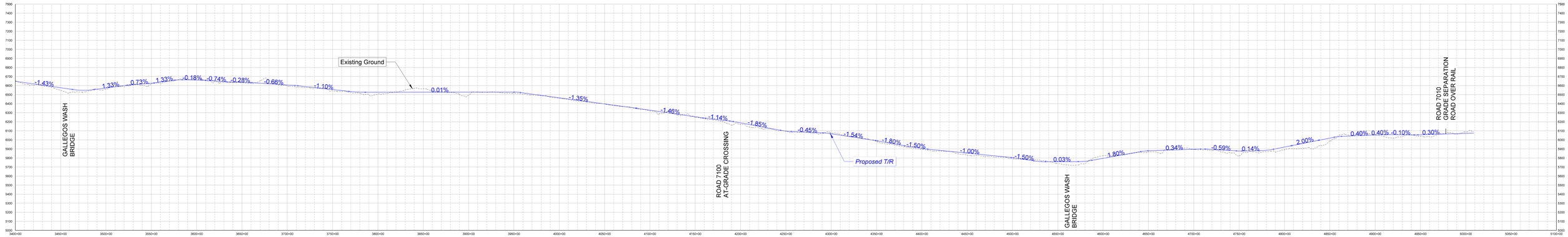

- PRELIMINARY - DRAFT
- CONCEPTUAL - FOR REVIEW/DISCUSSION
- CONCEPTUAL - FOR REVIEW/DISCUSSION
- PRELIMINARY - DRAFT

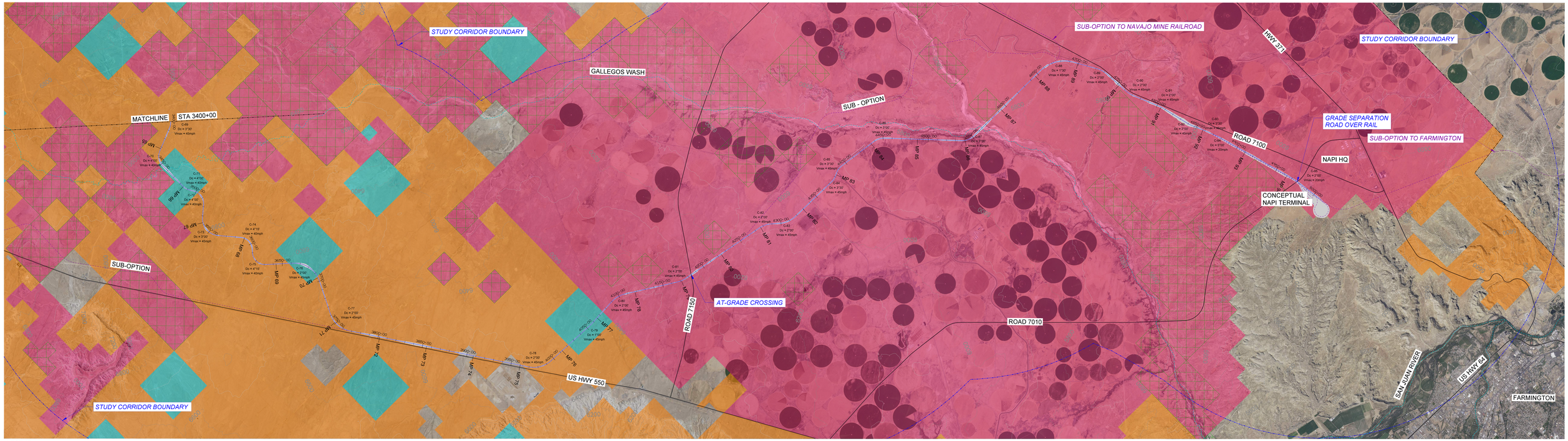

LEGEND:

- TRIBAL LAND - NON-RESERVATION
- STATE LAND
- NATIONAL PARK SERVICE
- BLM LAND
- TRIBAL LAND - ALLOTMENT
- AREAS OF GRADING IMPACT
- MAJOR ROAD
- MAJOR DRAINAGE
- EXISTING BNSF RAILWAY
- CENTERLINE OF 4 CORNERS RR STUDY CORRIDOR
- 4 CORNERS RR STUDY CORRIDOR BOUNDARY
- SUB-OPTION ALIGNMENT - SUPERSEDED FROM PREVIOUS TASK OR CONNECTION TO SPUR (AS NOTED)

NOTES:

1. LAND BASE TYPES FROM COUNTY GIS. TO BE VERIFIED.

- CONCEPTUAL - FOR REVIEW/DISCUSSION
- PRELIMINARY - DRAFT

SCALE IN FEET

4-CORNERS RAILROAD - STAR LAKE
PLAN & PROFILE EXHIBIT - 3
27 MAR 2024